

**14** 239.6 km (148.9 miles) – Santiago

**PORTO – VILARINHO**  
(VILA DO CONDE – RATES)

	0.0	0%
	15.6	60%
	<u>10.3</u>	40%
<b>Total km</b>	<b>25.9 km</b>	<b>(16.1 ml)</b>

27.0 km (+^ 220 m = 1.1 km)  
Alto(m)▲ Igreja Maia 125 m (410 ft)

**15** 213.7 km (132.8 miles) – Santiago

**VILARINHO – BARCELOS**

	7.2	26%
	15.1	56%
	<u>5.0</u>	18%
<b>Total km</b>	<b>27.3 km</b>	<b>(17.0 ml)</b>

28.3 km (+^ 210 m = 1.0 km)  
Alto(m)▲ Goios 150 m (492 ft)

**16** 186.4 km (115.8 miles) – Santiago

**BARCELOS – PONTE DE LIMA**

	15.7	47%
	15.8	47%
	<u>2.1</u>	6%
<b>Total km</b>	<b>33.6 km</b>	<b>(20.9 ml)</b>

35.8 km (+^ 440m = 2.2 km)  
Alto(m)▲ Alto da Portela 170 m (558 ft)

**17** 152.8 km (94.9 miles) – Santiago

**PONTE DE LIMA – RUBIÃES**

	10.3	57%
	7.8	43%
	<u>0.0</u>	0%
<b>Total km</b>	<b>18.1 km</b>	<b>(11.2 ml)</b>

20.4 km (+^ 460 m = 2.3 km)  
Alto(m)▲ Portela Grande 405m (1,329 ft)

**18** 134.7 km (83.7 miles) – Santiago

**RUBIÃES – VALENÇA / TUI**

	9.1	54%
	8.8	7%
	<u>1.4</u>	39%
<b>Total km</b>	<b>19.3 km</b>	<b>(12.0 ml)</b>

20.3 km (+^ 200 m = 1.0 km)  
Alto(m)▲ S. Bento 270 m (886 ft)

**19** 115.4 km (71.7 miles) – Santiago

**VALENÇA / TUI – REDONDELA**

	6.2	20%
	19.6	63%
	<u>5.3</u>	17%
<b>Total km</b>	<b>31.1 km</b>	<b>(19.3 ml)</b>

32.6 km (+^ 300 m = 1.5 km)  
Alto(m)▲ Alto Comedo 235 m (771 ft)  
<A H> Porriño 16.2 km / Mos 21.5 km

**20** 84.3 km (52.4 miles) – Santiago

**REDONDELA – PONTEVEDRA**

	5.7	31%
	11.7	65%
	<u>0.8</u>	4%
<b>Total km</b>	<b>18.2 km</b>	<b>(11.3 ml)</b>

20.0 km (+^ 360 m = 1.8 km)  
Alto(m)▲ Alto da Lomba 153 m (502 ft)

**21** 66.1 km (41.1 miles) – Santiago




**PONTEVEDRA – CALDAS DE REIS**


	7.6	33%
	14.1	61%
	<u>1.4</u>	6%
<b>Total km</b>	<b>23.1 km</b>	<b>(14.4 ml)</b>

23.9 km (+^ 160 m = 0.8 km)  
Alto(m)▲ San Amaro 135 m (443 ft)




**22** 43.0 km (26.7 miles) – Santiago


### CALDAS DE REIS – PADRÓN

	9.1	49%
	8.7	49%
	0.3	2%
<b>Total km</b>	<b>18.1 km (11.2 ml)</b>	




 19.4 km (+<sup>^</sup> 260 m = 1.3 km)  
Alto(m)▲ Cortiñas 160 m (525 ft)


### 01 SANTIAGO – NEGREIRA – 22.4 km

	10.6	47%
	10.9	49%
	0.9	0.4%
<b>Total km</b>	<b>22.4 km (13.9 ml)</b>	

 25.6 km (+<sup>^</sup> 650m = 3.2 km)  
Alto ▲ Trasmonte 275m (902 ft)  
< A H > Lombao (Castelo) 11.0 km – Logro




### 03 OLVEIROA – FINISTERRE (Alberg)


	21.7	70%
	5.6	18%
	3.9	12%
<b>Total km</b>	<b>31.2 km (19.4 ml)</b>	

 32.7 km (+<sup>^</sup> 300m = 1.5 km)  
Alto ▲ Fabrica de Dumbria 370 m (1,214 ft)  
< A H > Logoso 3.6 km – Hospital 5.5 km  
San Roque 21.9 – Estorde 24.5




**23** 24.9 km (15.5 miles) – Santiago


### PADRÓN – SANTIAGO

	7.5	30%
	13.8	55%
	3.6	15%
<b>Total km</b>	<b>24.9 km (15.5 ml)</b>	

 26.6 km (+<sup>^</sup> 340m = 1.7 km)  
Alto(m)▲ Monte Agro 260m (853 ft)  
< A H > Areal 8.5 km / Teo 10.4 km

### 02 NEGREIRA – OLVEIROA

	14.8	45%
	17.8	54%
	0.5	1%
<b>Total km</b>	<b>33.1 km (20.6 ml)</b>	

 35.8 km (+<sup>^</sup> 550m = 2.7 km)  
Alto ▲ Monte Aro 495m (1,624 ft)  
< A H > Vilaserío 12.4 km – Maroñas /S  
Ponte Olveira 31.1 km

